BaseLine
Toe of Slope
Proposed MHW
Seaward Edge of Berm
Seaward Toe of Dune
Dune Crest
Dune Reference Line (Landward Toe of Dune)
Parcel Boundary

B: Block Number
L: Lot Number
#: House Number

N E S W

0 50 100 Feet

Parcel Boundary is shown for graphical purposes only and does not represent a property survey.

Mapping is for informational purposes only.

Aerial Imagery : November 2012 (NOAA)

Sheet 1 of 5

Hatch Mott MacDonald
27 Bleeker Street
Millburn, New Jersey 07041

BOROUGH OF BAY HEAD
OCEAN COUNTY, NEW JERSEY
DUNE REFERENCE LINE
JUNE 2013

Designed	Drawn	Checked	Approved	Date
	DSC	FB		6/10/2013

Document Path: C:\Users\buh63659\Desktop\USACE_DuneConstruction_BayHead_StripMapPostSandyEdits.mxd
User Name: BUH63659Date Saved: 6/10/2013 3:47:16 PM

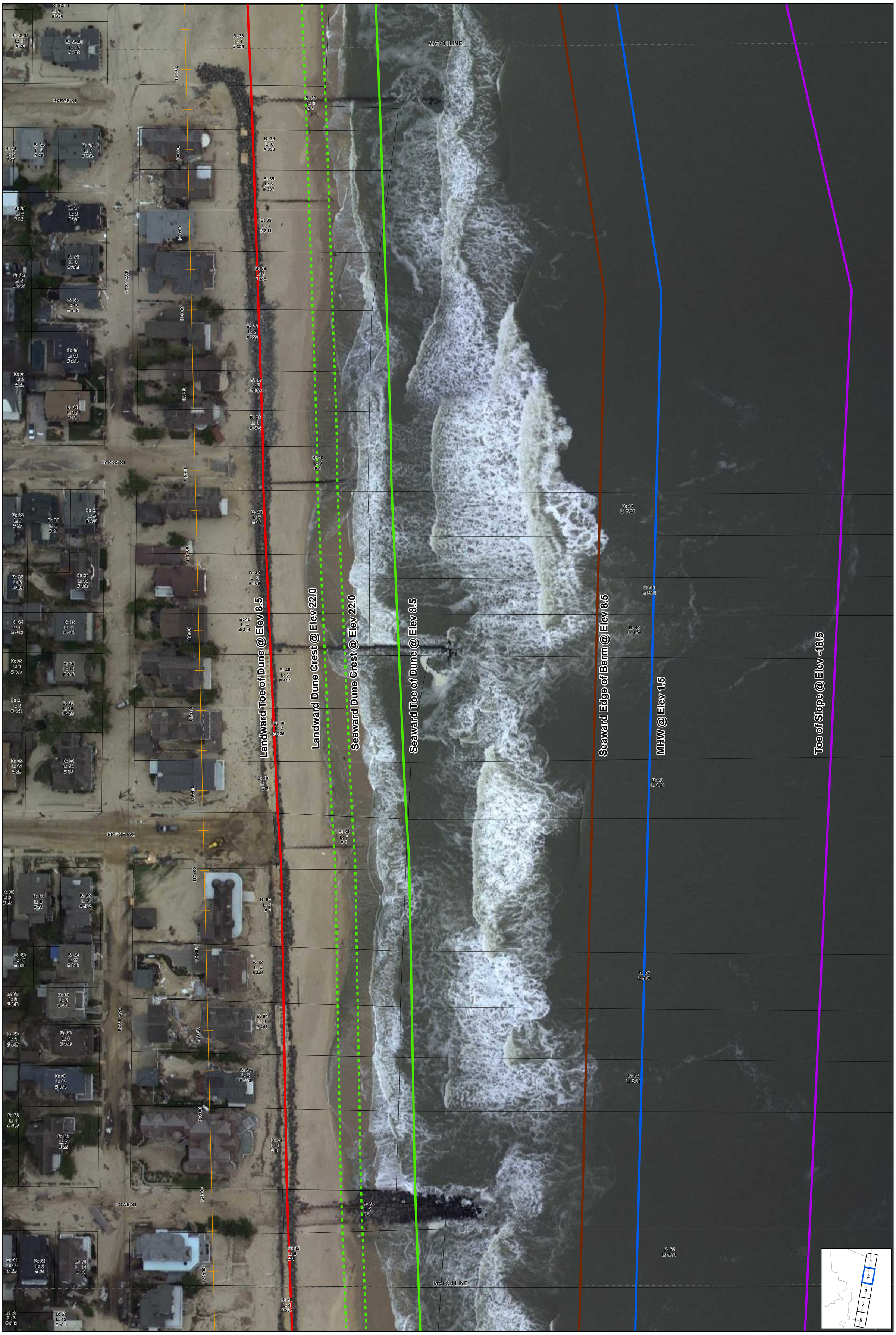

BaseLine
Toe of Slope
Proposed MHW
Seaward Edge of Berm
Seaward Toe of Dune
Dune Crest
Dune Reference Line (Landward Toe of Dune)
Parcel Boundary

B: Block Number
L: Lot Number
#: House Number

N S E W

0 50 100 Feet

Parcel Boundary is shown for graphical purposes only and does not represent a property survey.

Mapping is for informational purposes only.

Aerial Imagery : November 2012 (NOAA)

Sheet 2 of 5

Hatch Mott MacDonald
27 Bleeker Street
Millburn, New Jersey 07041

BOROUGH OF BAY HEAD
OCEAN COUNTY, NEW JERSEY
DUNE REFERENCE LINE
JUNE 2013

Designed	Drawn	Checked	Approved	Date
	DSC	FB		6/10/2013

Document Path: C:\Users\buh63659\Desktop\USACE_DuneConstruction_BayHead_StripMapPostSandyEdits.mxd
User Name: BUH63659Date Saved: 6/10/2013 3:47:16 PM



BaseLine
Seaward Edge of Berm
Dune Reference Line (Landward Toe of Dune)
Toe of Slope
Seaward Toe of Dune
Parcel Boundary
Proposed MHW
Dune Crest

B: Block Number
L: Lot Number
#: House Number

N S E W

0 50 100 Feet

Parcel Boundary is shown for graphical purposes only and does not represent a property survey.

Mapping is for informational purposes only.

Aerial Imagery : November 2012 (NOAA)

Sheet 3 of 5

Hatch Mott MacDonald
27 Bleeker Street
Millburn, New Jersey 07041

BOROUGH OF BAY HEAD
OCEAN COUNTY, NEW JERSEY
DUNE REFERENCE LINE
JUNE 2013

Designed	Drawn	Checked	Approved	Date
	DSC	FB		6/10/2013

Document Path: C:\Users\buh63659\Desktop\USACE_DuneConstruction_BayHead_StripMapPostSandyEdits.mxd
User Name: BUH63659Date Saved: 6/10/2013 3:47:16 PM



BaseLine
Seaward Edge of Berm
Dune Reference Line (Landward Toe of Dune)
Toe of Slope
Seaward Toe of Dune
Parcel Boundary
Proposed MHW
Dune Crest

B: Block Number
L: Lot Number
#: House Number

0 50 100 Feet

Parcel Boundary is shown for graphical purposes only and does not represent a property survey.

Mapping is for informational purposes only.

Aerial Imagery : November 2012 (NOAA)

Sheet 4 of 5

Hatch Mott MacDonald
27 Bleeker Street
Millburn, New Jersey 07041

BOROUGH OF BAY HEAD
OCEAN COUNTY, NEW JERSEY
DUNE REFERENCE LINE
JUNE 2013

Designed	Drawn	Checked	Approved	Date
	DSC	FB		6/10/2013

Document Path: C:\Users\buh63659\Desktop\USACE_DuneConstruction_BayHead_StripMapPostSandyEdits.mxd
User Name: BUH63659Date Saved: 6/10/2013 3:47:16 PM

BaseLine
Toe of Slope
Proposed MHW
Seaward Edge of Berm
Seaward Toe of Dune
Dune Crest
Dune Reference Line (Landward Toe of Dune)
Parcel Boundary
B: Block Number
L: Lot Number
#: House Number

0 50 100 Feet

Parcel Boundary is shown for graphical purposes only and does not represent a property survey.

Mapping is for informational purposes only.

Aerial Imagery : November 2012 (NOAA)

Sheet 5 of 5

Hatch Mott MacDonald

27 Bleeker Street
Millburn, New Jersey 07041

BOROUGH OF BAY HEAD
OCEAN COUNTY, NEW JERSEY
DUNE REFERENCE LINE
JUNE 2013

Designed	Drawn	Checked	Approved	Date
	DSC	FB		6/10/2013

Document Path: C:\Users\bsh\Desktop\USACE_DuneConstruction_BayHead_StrickMapPrintSeaWyEdits.mxd
User Name: BUNI0505\Dsc Saved: 6/10/2013 3:47:16 PM